


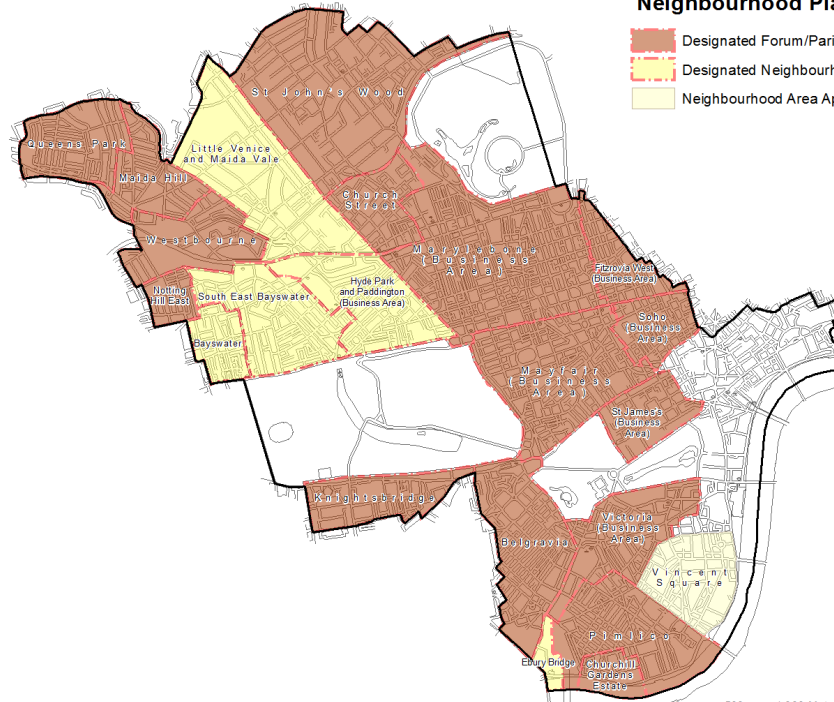


Neighbourhood Planning

-  Designated Forum/Parish Council
-  Designated Neighbourhood Area
-  Neighbourhood Area Application



This map is for illustrative purposes only, and highlights neighbourhood areas as applied for. The exact boundaries can be viewed within the individual applications made to the City Council and displayed on the following webpage: www.westminster.gov.uk/neighbourhoodareas. This map does not necessarily indicate suggested changes to neighbourhood areas made to the City Council by applicants.

0 500 1,000 Meters



Information from Ordnance Survey maps, with permission of Her Majesty's Ordnance Survey, Copyright © 2014. Ordnance Survey is a registered trademark of Ordnance Survey Limited.